

RESIDENTIAL AFFORDABLE HOUSING PROJECT
REVISE LAYOUT PLAN SHOWING RESI-COMM
BLDG. ON P.L. NO. 65/3, K.S. NO. 88/B, DRAFT
T.P.S. NO. 109 (MUTHIA - HANSPURA - BILASINA), AT:
HANSUPURA, TA: A BAD CITY EAST, DIST: AHMEDABAD

Table with 10 columns: S. No., Dwelling Unit Type, No. of Units, % Used, etc. Includes sub-tables for 'RESIDENTIAL Dwelling Unit Up to 50 sq mt' and 'B-UP AREA TABLE'.

Table with 10 columns: S. No., Dwelling Unit Type, No. of Units, % Used, etc. Includes sub-tables for 'TENEMENT & FLOOR AREA TABLE' and 'FLOOR AREA TABLE'.



1. PLOT AREA 15236.00
2. PERMISSIBLE FSI 27424.80
3. MAX. PERMISSIBLE CHARGED FSI 13712.40
4. MAX. PERMISSIBLE F.S.I. (2+3) 41337.20
5. TOTAL UTILISED F.S.I 41337.20
6. UNUTILISED CHARGED F.S.I 13712.40
7. MAX. PERMISSIBLE F.S.I. (5-2) 41337.20
8. CHARGED F.S.I. RESIDENTIAL 41337.20
9. CHANGEABLE F.S.I. RESIDENTIAL 13712.40

Table with 10 columns: S. No., Dwelling Unit Type, No. of Units, % Used, etc. Includes sub-tables for 'RESIDENTIAL Dwelling Unit Up to 50 sq mt' and 'B-UP AREA TABLE'.

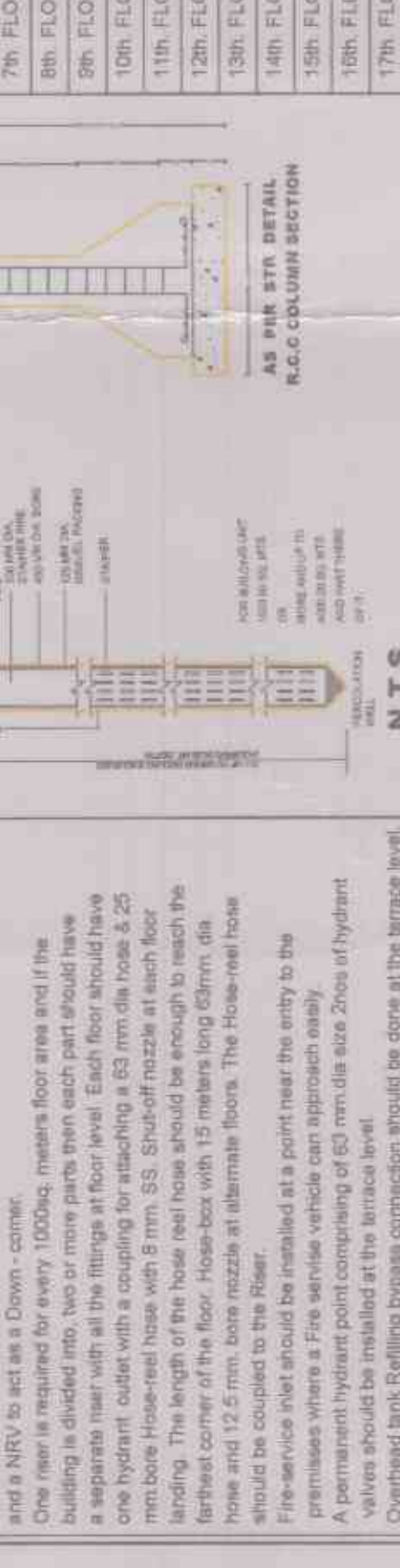
Table with 10 columns: S. No., Dwelling Unit Type, No. of Units, % Used, etc. Includes sub-tables for 'TENEMENT & FLOOR AREA TABLE' and 'FLOOR AREA TABLE'.



15236.00
27424.80
13712.40
41337.20
41337.20
13712.40
41337.20
41337.20
13712.40

Table with 10 columns: S. No., Dwelling Unit Type, No. of Units, % Used, etc. Includes sub-tables for 'RESIDENTIAL Dwelling Unit Up to 50 sq mt' and 'B-UP AREA TABLE'.

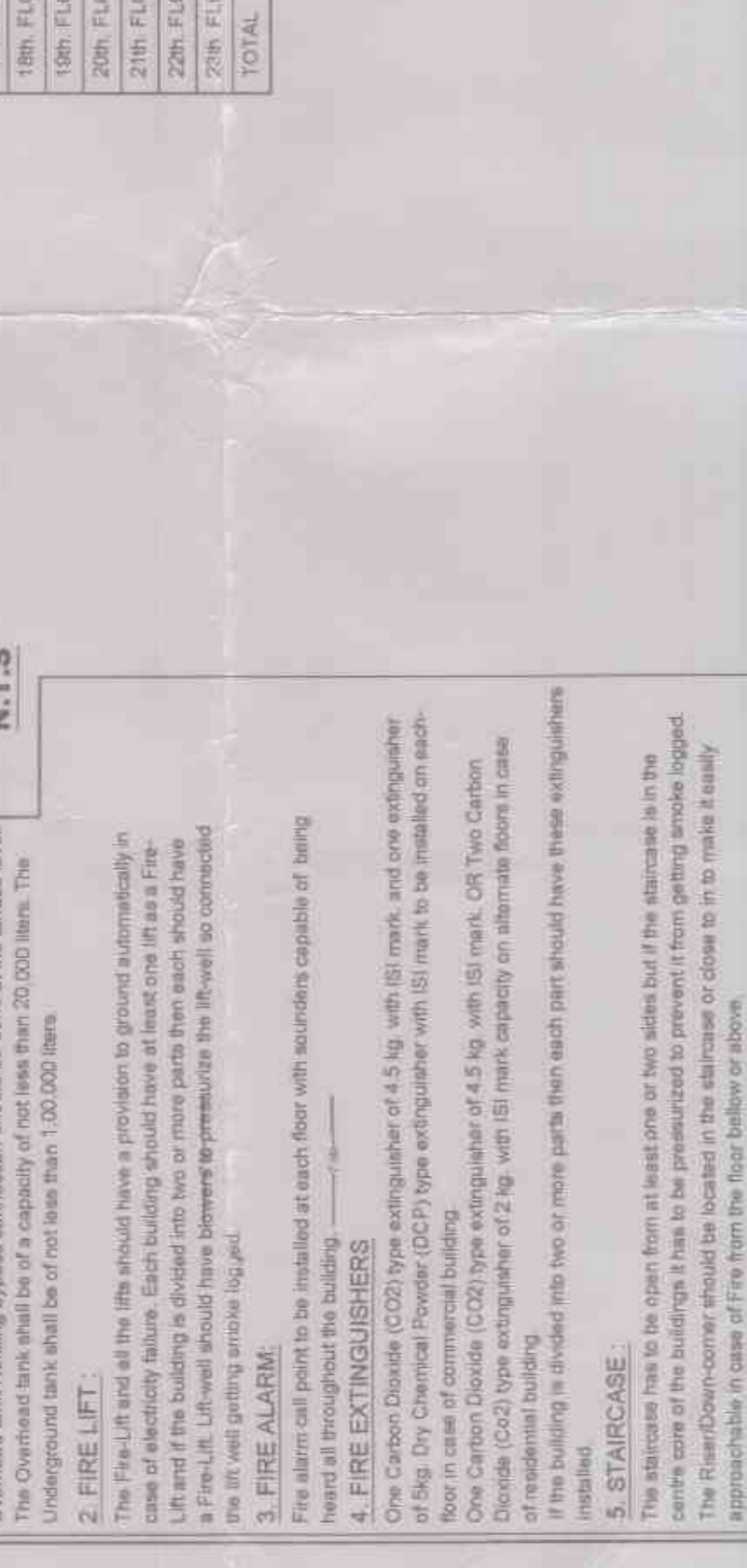
Table with 10 columns: S. No., Dwelling Unit Type, No. of Units, % Used, etc. Includes sub-tables for 'TENEMENT & FLOOR AREA TABLE' and 'FLOOR AREA TABLE'.



15236.00
27424.80
13712.40
41337.20
41337.20
13712.40
41337.20
41337.20
13712.40

Table with 10 columns: S. No., Dwelling Unit Type, No. of Units, % Used, etc. Includes sub-tables for 'RESIDENTIAL Dwelling Unit Up to 50 sq mt' and 'B-UP AREA TABLE'.

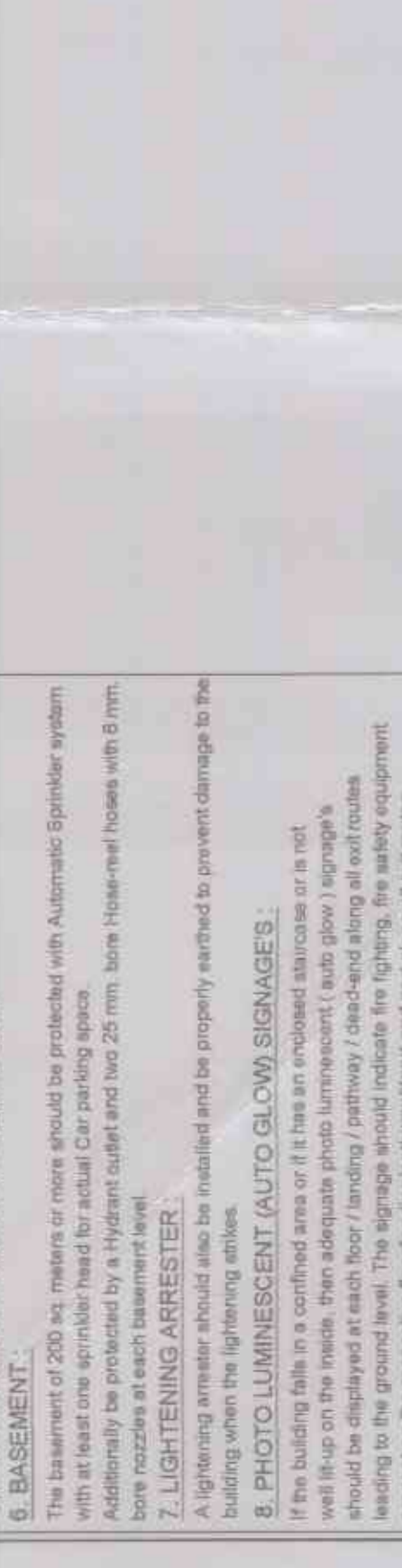
Table with 10 columns: S. No., Dwelling Unit Type, No. of Units, % Used, etc. Includes sub-tables for 'TENEMENT & FLOOR AREA TABLE' and 'FLOOR AREA TABLE'.



15236.00
27424.80
13712.40
41337.20
41337.20
13712.40
41337.20
41337.20
13712.40

Table with 10 columns: S. No., Dwelling Unit Type, No. of Units, % Used, etc. Includes sub-tables for 'RESIDENTIAL Dwelling Unit Up to 50 sq mt' and 'B-UP AREA TABLE'.

Table with 10 columns: S. No., Dwelling Unit Type, No. of Units, % Used, etc. Includes sub-tables for 'TENEMENT & FLOOR AREA TABLE' and 'FLOOR AREA TABLE'.



15236.00
27424.80
13712.40
41337.20
41337.20
13712.40
41337.20
41337.20
13712.40

Table with 10 columns: S. No., Dwelling Unit Type, No. of Units, % Used, etc. Includes sub-tables for 'RESIDENTIAL Dwelling Unit Up to 50 sq mt' and 'B-UP AREA TABLE'.

Table with 10 columns: S. No., Dwelling Unit Type, No. of Units, % Used, etc. Includes sub-tables for 'TENEMENT & FLOOR AREA TABLE' and 'FLOOR AREA TABLE'.



15236.00
27424.80
13712.40
41337.20
41337.20
13712.40
41337.20
41337.20
13712.40

Table with 10 columns: S. No., Dwelling Unit Type, No. of Units, % Used, etc. Includes sub-tables for 'RESIDENTIAL Dwelling Unit Up to 50 sq mt' and 'B-UP AREA TABLE'.

Table with 10 columns: S. No., Dwelling Unit Type, No. of Units, % Used, etc. Includes sub-tables for 'TENEMENT & FLOOR AREA TABLE' and 'FLOOR AREA TABLE'.



15236.00
27424.80
13712.40
41337.20
41337.20
13712.40
41337.20
41337.20
13712.40

Table with 10 columns: S. No., Dwelling Unit Type, No. of Units, % Used, etc. Includes sub-tables for 'RESIDENTIAL Dwelling Unit Up to 50 sq mt' and 'B-UP AREA TABLE'.

Table with 10 columns: S. No., Dwelling Unit Type, No. of Units, % Used, etc. Includes sub-tables for 'TENEMENT & FLOOR AREA TABLE' and 'FLOOR AREA TABLE'.



15236.00
27424.80
13712.40
41337.20
41337.20
13712.40
41337.20
41337.20
13712.40

Table with 10 columns: S. No., Dwelling Unit Type, No. of Units, % Used, etc. Includes sub-tables for 'RESIDENTIAL Dwelling Unit Up to 50 sq mt' and 'B-UP AREA TABLE'.

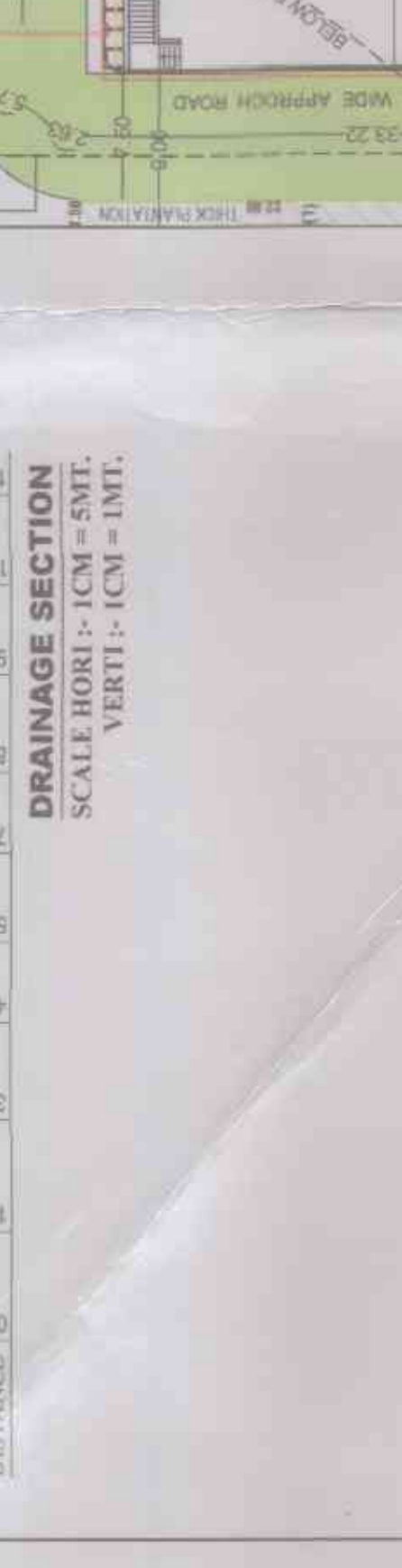
Table with 10 columns: S. No., Dwelling Unit Type, No. of Units, % Used, etc. Includes sub-tables for 'TENEMENT & FLOOR AREA TABLE' and 'FLOOR AREA TABLE'.



15236.00
27424.80
13712.40
41337.20
41337.20
13712.40
41337.20
41337.20
13712.40

Table with 10 columns: S. No., Dwelling Unit Type, No. of Units, % Used, etc. Includes sub-tables for 'RESIDENTIAL Dwelling Unit Up to 50 sq mt' and 'B-UP AREA TABLE'.

Table with 10 columns: S. No., Dwelling Unit Type, No. of Units, % Used, etc. Includes sub-tables for 'TENEMENT & FLOOR AREA TABLE' and 'FLOOR AREA TABLE'.



15236.00
27424.80
13712.40
41337.20
41337.20
13712.40
41337.20
41337.20
13712.40

Table with 10 columns: S. No., Dwelling Unit Type, No. of Units, % Used, etc. Includes sub-tables for 'RESIDENTIAL Dwelling Unit Up to 50 sq mt' and 'B-UP AREA TABLE'.

Table with 10 columns: S. No., Dwelling Unit Type, No. of Units, % Used, etc. Includes sub-tables for 'TENEMENT & FLOOR AREA TABLE' and 'FLOOR AREA TABLE'.



15236.00
27424.80
13712.40
41337.20
41337.20
13712.40
41337.20
41337.20
13712.40

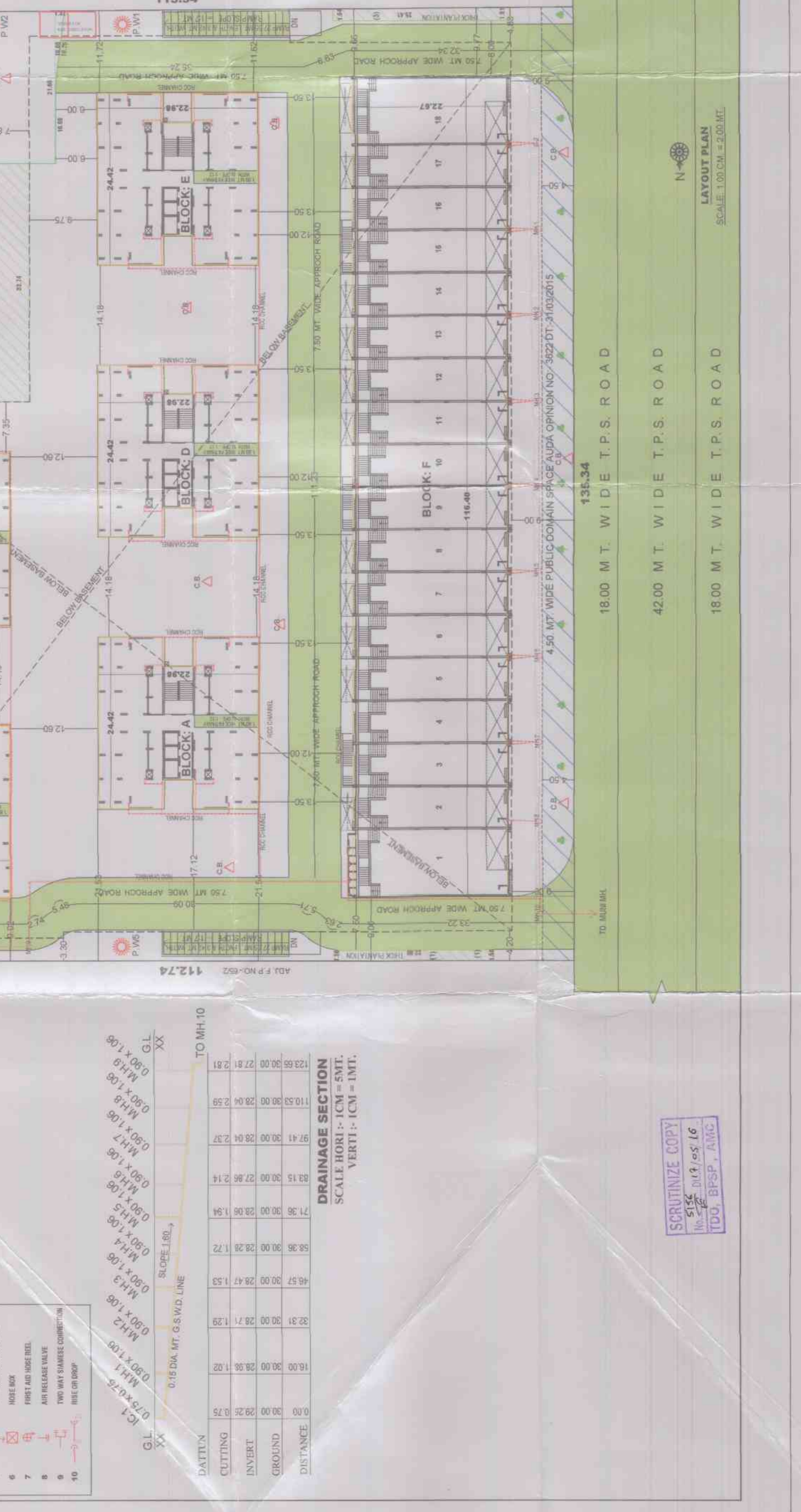
Table with 10 columns: S. No., Dwelling Unit Type, No. of Units, % Used, etc. Includes sub-tables for 'RESIDENTIAL Dwelling Unit Up to 50 sq mt' and 'B-UP AREA TABLE'.

Table with 10 columns: S. No., Dwelling Unit Type, No. of Units, % Used, etc. Includes sub-tables for 'TENEMENT & FLOOR AREA TABLE' and 'FLOOR AREA TABLE'.



Professional stamps and signatures for 'For LAMINI DEVELOPERS', 'ST-ENGINEER', and 'ENGINEERS'. Includes names like JAYAN B. SHAH and VADODARI KEVALI.

Professional stamps and signatures for 'For LAMINI DEVELOPERS', 'ST-ENGINEER', and 'ENGINEERS'. Includes names like JAYAN B. SHAH and VADODARI KEVALI.



DRAINAGE SECTION SCALE: 1:100 CM = 5 MT. VERTI-1 CM = 5 MT. Includes a cross-section diagram of the drainage system.

SCRIBINIZE COPY. Includes a small note at the bottom right of the page.